

# Bi-Weekly Progress Report

## Durham Meadows Superfund Project, Durham & Middletown, CT

US Army Corps of Engineers Contract No. W912WJ19C0002

October 4, 2019

### Work Accomplished Last Two Weeks

- September 22 - 30, 2019. No construction activity due to Durham Fair.
- Saw-cut 2,316 linear feet of trench on Talcott Ridge Drive in Middletown in preparation for pipe installation starting October 7, 2019.
- Installation of 435 linear feet of 16" Ductile Iron Pipe (DIP) from STA 107+53 to 111+88 on South Main Street (Rte. 17) in Middletown.

### Work Planned for Next Two Weeks

- October 6 - 10, 2019 from 7:00 pm - 5:00 am, Install 16" DIP on South Main Street (Rte.17) in Middletown.
- October 7 - 11, 2019 from 7:00 am - 3:30 pm, Install 16" DIP on Talcott Ridge Drive, Middletown.
- October 11, 2019 from 8:00 am – 3:00 pm, saw-cut South Main Street (Rte.17) in Middletown.
- October 14 - 17, 2019 from 7:00 pm – 5:00 am, Install 16" DIP on South Main Street (Rte.17) in Middletown.
- October 15 – 18, 2019 from 7:00 am – 3:30 pm, Install 16" DIP on Talcott Ridge Drive, Middletown.
- October 18, 2019 from 8:00 am – 3:00 pm, saw-cut South Main Street (Rte.17) in Middletown.



# Bi-Weekly Progress Report

## Durham Meadows Superfund Project, Durham & Middletown, CT

US Army Corps of Engineers Contract No. W912WJ19C0002

October 4, 2019

### Construction Schedule 2019 Construction Activities:

- Installation of water main on Route 17 from Talcott Ridge Drive in Middletown extending south almost to Royal Oak Drive in Durham.
- Installation of water main along Talcott Ridge Drive and portions of Watch Hill Drive in Middletown. This work will begin at the intersection with Route 17.
- Clearing of the Water Storage Tank Site in Middletown.
- Installation of the Pressure Relief Valve and Vault in Durham.

All remaining construction activities will occur in 2020 or 2021.

### Mainline Water Line (28,272 feet total)

Start Date: September 8, 2019

Installed	
Feet	%
1,223	4.32

Ready for connection	
Feet	%
0	0.0%

Installed = Pipe in the ground

Ready for connection = pressure tested and chlorinated/disinfected.

Planned Work  
Location/Limits

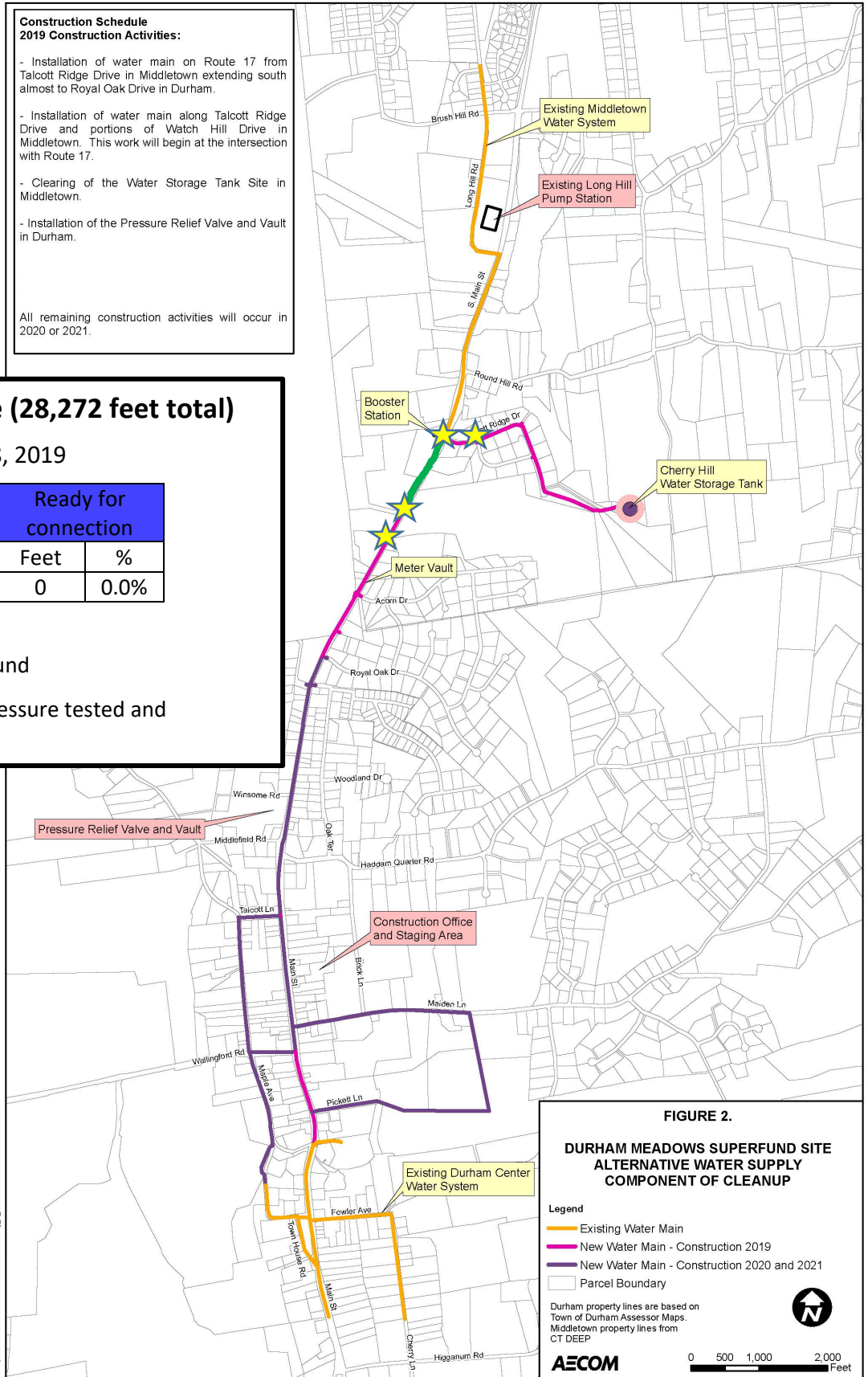


FIGURE 2.

### DURHAM MEADOWS SUPERFUND SITE ALTERNATIVE WATER SUPPLY COMPONENT OF CLEANUP

Legend

- Existing Water Main
- New Water Main - Construction 2019
- New Water Main - Construction 2020 and 2021
- Parcel Boundary

Durham property lines are based on Town of Durham Assessor Maps. Middletown property lines from CT DEEP

AECOM

0 500 1,000 2,000 Feet



# Bi-Weekly Progress Report

## Durham Meadows Superfund Project, Durham & Middletown, CT

US Army Corps of Engineers Contract No. W912WJ19C0002

October 4, 2019

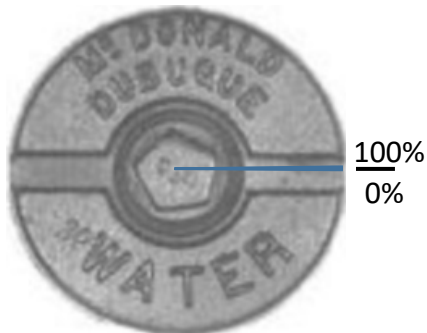
### Curb Stops (211 total)

Start Date: August 24, 2020

Installed		Ready for connection	
Each	%	Each	%
0	0.0%	0	0.0%

Installed = Pipe in the ground

Ready for connection = pressure tested and chlorinated/disinfected.



### Homes Connected (115 total)

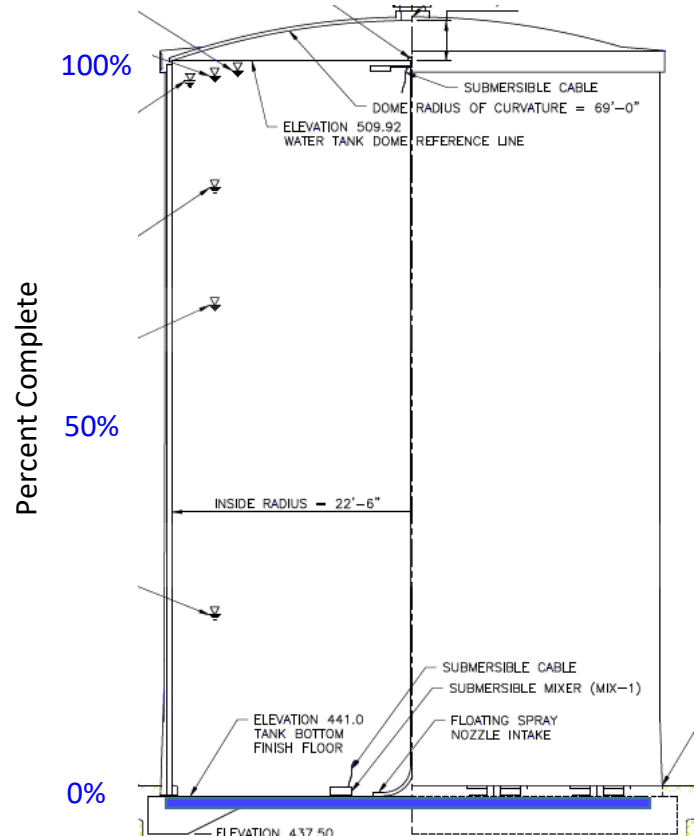
Start Date: October 27, 2020

Connected	
Homes	%
0	0.0%



### Cherry Hill Tank Construction (72 feet)

Start Date: June 11, 2020



# Bi-Weekly Progress Report

## Durham Meadows Superfund Project, Durham & Middletown, CT

US Army Corps of Engineers Contract No. W912WJ19C0002

October 4, 2019



Installing temporary pavement on Rt 17, Middletown near STA 106+50. Approximately 600 feet south of the intersection of Rt 17 and Talcott Ridge Drive.



Installing 16" DIP pipe on RT. 17, Middletown near STA 106+50. Approximately 600 feet south of the intersection of Rt 17 and Talcott Ridge Drive.

